

**TOWN OF SOUTHAMPTON: HISTORIC CEMETERY
INVENTORY SHEET**

Survey File # HistCemSO2 Photo # SouthamptonOld 001-037

Hamlet Village of Southampton Town List No. #6970 Acres 2.1

Street Address #205 Little Plains Road Section/Block/Lot/ 904-019-3-32

Common Name Old Southampton Burial Ground Status? inactive

Historic Name South End Burying Ground

Owner/Contact Person: Town of Southampton/Allyn F. Jackson, Superintendent,

Southampton Parks & Recreation Department ; Emily Oster, Town

Historian [contact/information only: #631-653-5205]

Phone # (631)-728-8585 E-mail _____

Address #6 Newtown Lane, Hampton Bays, NY 11946

Description: Prominent Features grassy, L-shaped site surrounded by high hedges

Headstones [approx] 47 DAR # _____ Date Range 1682-1897

Stone Types brownstone, marble, slate & granite [replacement stones]

Condition some 17th/18th c. brownstone markers are severely deteriorated,
others display breakage [some repairs], tilting and surface vegetation

Miscellaneous Features early burial ground surviving in village setting

Maintained by: Town? Southampton Town/ Dept. of Parks and Recreation

Date Recorded 10/3/03 Recorded By Z. Studenroth

References: Maps/Views Armbruster [Vol. 2/#114-116 (Sept/1924); Vol. 4/#509-
511(Sept/1924); Vol. 12/#1903-1915 (Sept/1924)]

Published Sources NYS Cemeteries Name/Location Inventory 1995-97 [p.863];

Vail (1950) [pp. 1-23]; Welch, Gravestones of Early Long Island [p. 82]

Old Southampton Burying Ground

Southampton Historic Cemetery Inventory No. SO2


The 2001 digital orthophotography files are projected in the New York State Plane, NAD 83, Survey Feet, with a resolution of .5 feet, natural color film. Downloaded from the NYS GIS Clearinghouse.



Old Southampton Burying Ground Southampton Historic Cemetery Inventory No. SO2


Pattern of Key Conditions

If several conditions are present, the top (most serious or most remarkable) conditions covers the polygon.



Old Southampton Burying Ground Southampton Historic Cemetery Inventory No. SO2

Distribution by Primary Marker Type



Note: Placement and size of features is not to scale.


0 10 20 40 60 80 Feet



Old Southampton Burying Ground

Southampton Historic Cemetery Inventory No. SO2

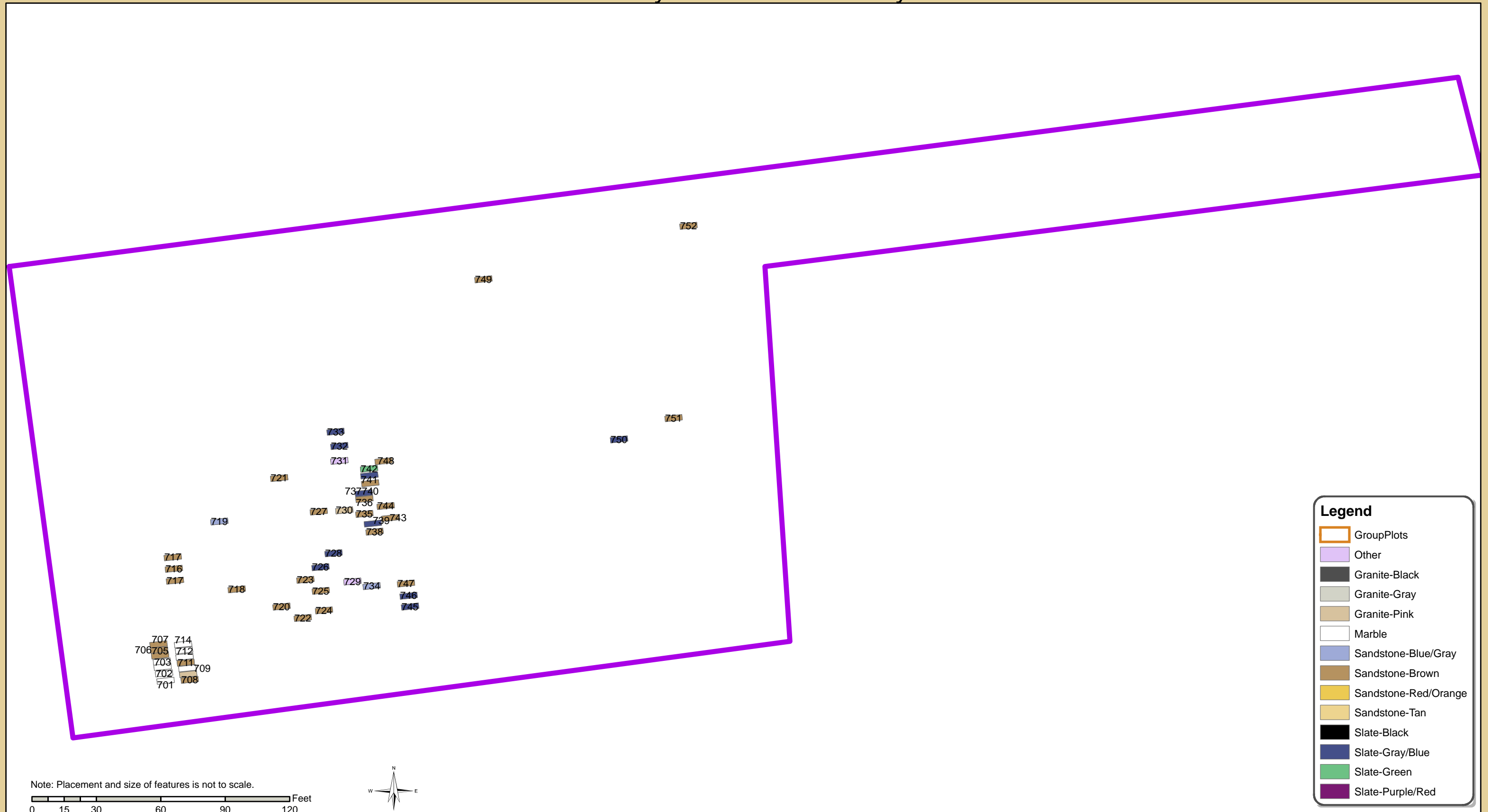
Distribution by Material of Primary Marker



Old Southampton Burying Ground

Southampton Historic Cemetery Inventory No. SO2

Distribution by Material of Primary Marker



Old Southampton Burying Ground
Southampton Historic Cemetery Inventory No. SO2

Distribution by First Death Date

