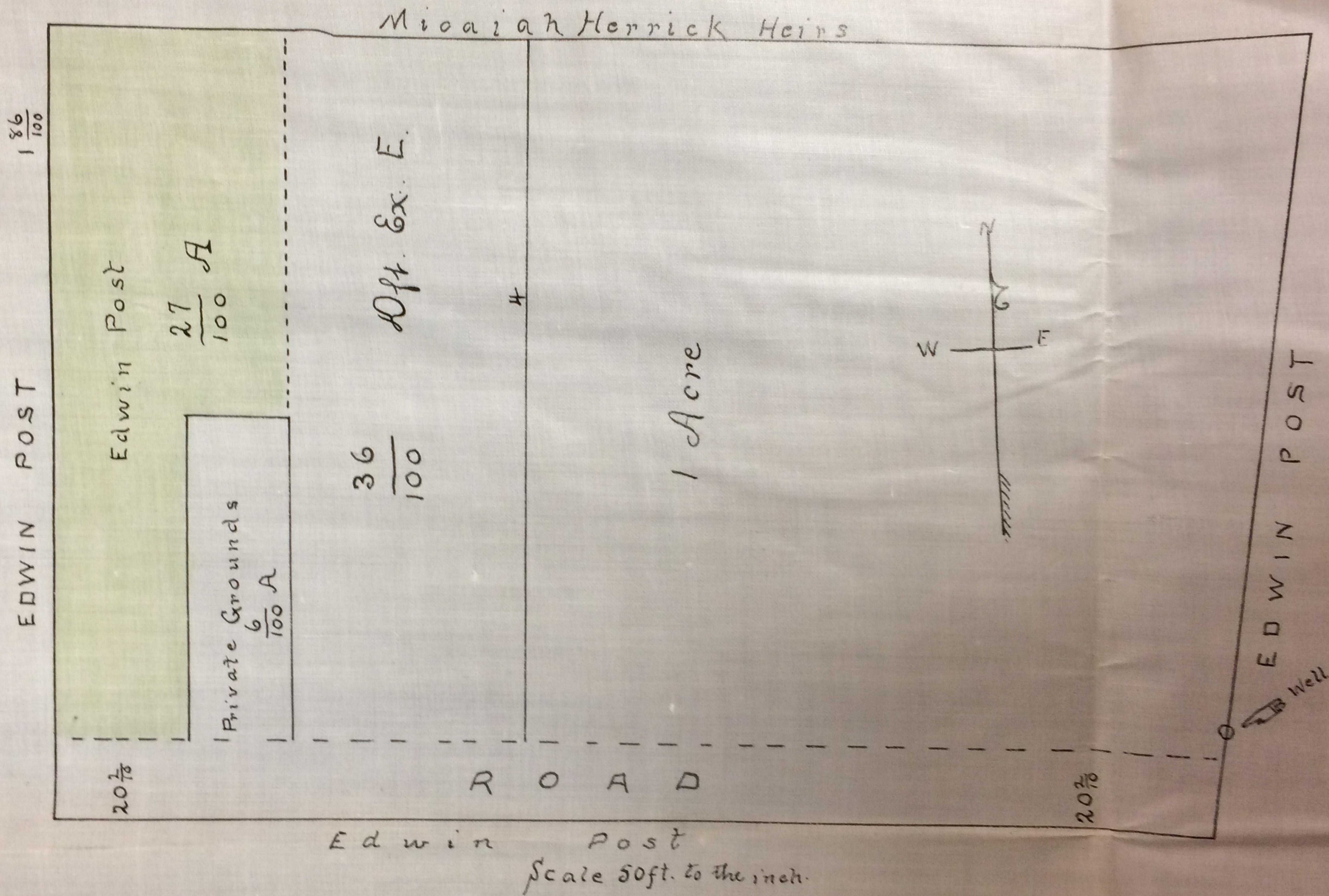


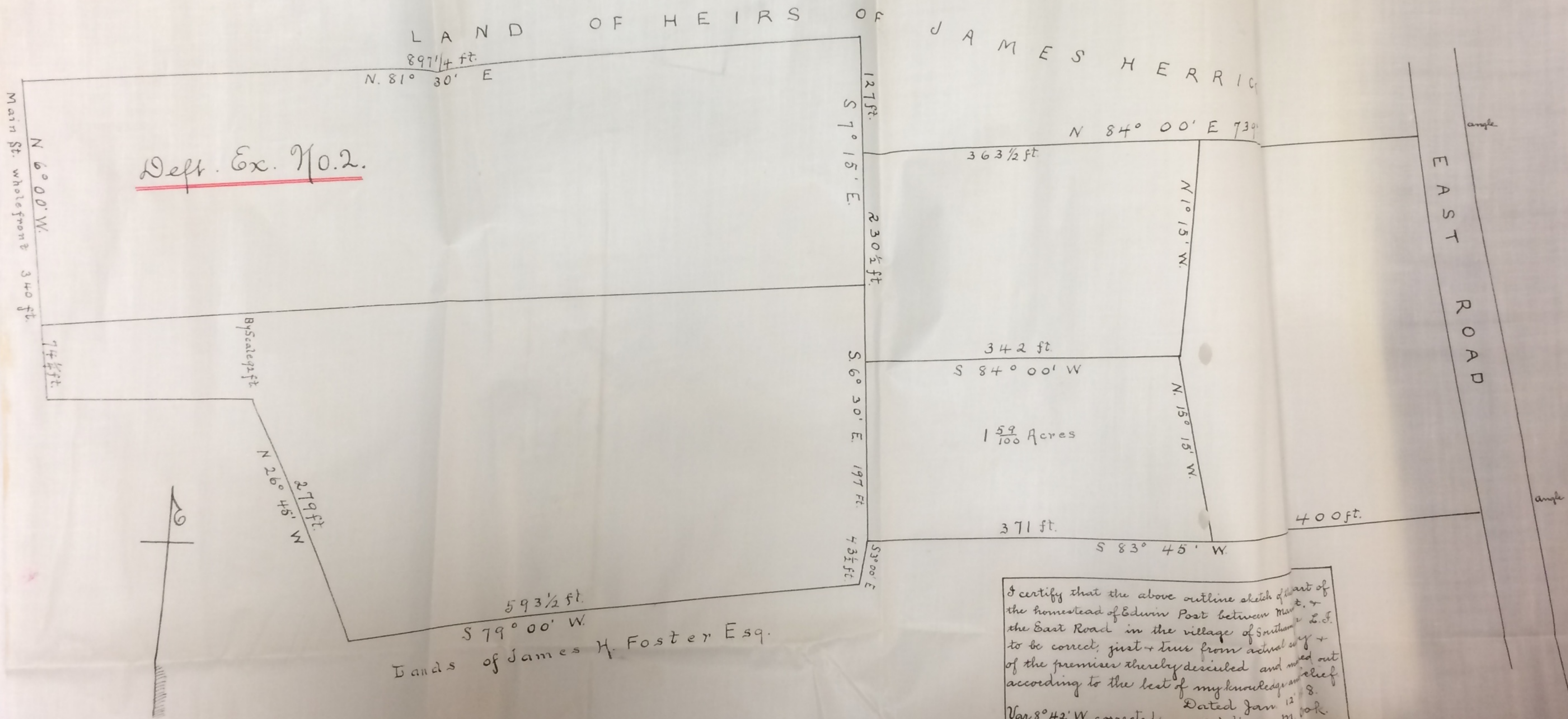
MAP OF THE OLD BURYING GROUND

SOUTHAMPTON. L.I.

Surveyed Sept. 1887 by David H. Raynor Southampton, L.I.



THE OLD BURYING GROUNDS
SOUTHAMPTON, L. I.
1887 by David H. Raynor Southern
EDWIN POST
Edwin Post
Grounds
27
100 A
36
100
Def. Ex. E.



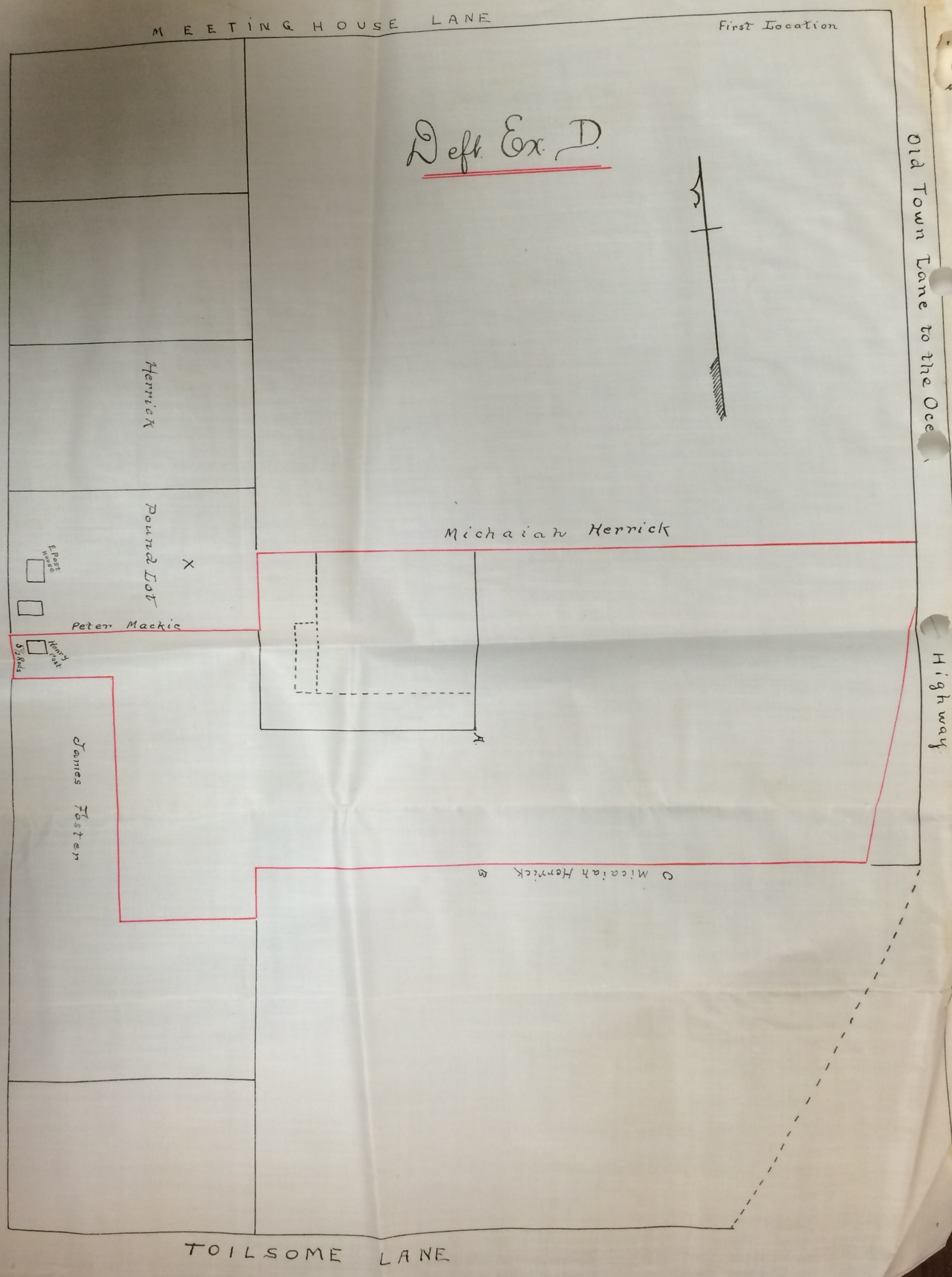
I certify that the above outline sketch of part of the homestead of Edwin Post between Main St. & the East Road in the village of Southampton, L. I. to be correct, just & true from actual survey & of the premises thereby described and noted out according to the best of my knowledge and belief.

Var 8° 42' W. corrected
Scale 100 ft. to the inch

Dated Jan 12 1888.
Addison M. Cook.

General T...
and for the
the Court H...

I.
Dy...
Gra...



Old Town Lane to the Ocean

Highway

M A I N STREET

M E E T I N G H O U S E L A N E

O L D T O W N R O A D

Undivided land at that time

Now owned by Mrs. Susan Kingrothers

Now owned by Mrs. Charlotte Herrick & others

after the division of this common land around the burying ground each one adjoining it bore up a ditch on his line by digging a trench in the burying ground which stands to this day.

350 ft.
Set apart for a public burying ground by the founders of the town soon after their organization 1640
Burying Ground

Now owned by Edwin Post & others

220 ft.

Plot given to Jas. Herrick in exchange for a footway up his home lot to the burying ground 385 ft.
1665

Plff's. Ex No. 3.

Now owned by Albert Foster & Chas. Howell

Henry Pierson

John White

Ellis Cook

Isaac Willman

James Herrick

Thomas Topping

Richard Barrett

This part of the town plot was drawn in 1648 by the above names

Church Lot

Foot way to the burying ground

M A I N S T R E E T

T O I L S O M E L A N E

land at that time

Now owned by Mrs. Charlotte Herrick & others

after the division of this common land around the burying ground each one adjoining it have ^{up a} ditch on his line by digging a trench in the burying ground which stands to this day.

350 ft.

220 ft.

Now owned by Edwin Post & others

Set apart for a public burying ground by the founders of the town soon after their organization
1640
Burying Ground

Plot given to Jas. Herrick in exchange for a footway up the home lot to the burying ground
1665

385 ft.

Now owned by Albert Foster & Chas. Howell

341

White

Ellis Cook

Isaac Willman

James Herrick

Thomas T. Jr.