

SOUTHAMPTON HISTORIC CEMETERY PLOT AND MARKER SURVEY

CEMETERY PLOT & MONUMENT FEATURE SURVEY

Site:	Surveyor(s):	Date:
Weather: Temperature:_____ Humidity:_____ <input type="checkbox"/> Sunny <input type="checkbox"/> Rain/snow/fog <input type="checkbox"/> Overcast <input type="checkbox"/> Sunny & windy <input type="checkbox"/> Rain/snow/fog & windy <input type="checkbox"/> Overcast & windy		

I. IDENTIFICATION (*Fill in blanks as instructed*)

CEM_ID:	Monument Plot ID#:
FeatureID: <input type="checkbox"/> Pri. Monument_____ <input type="checkbox"/> Base_____ <input type="checkbox"/> Footstone_____	
<input type="checkbox"/> Other_____ <input type="checkbox"/> Fragments_____ <input type="checkbox"/> Enclosure_____ <input type="checkbox"/> Sculpture_____	
Associated Monument Plot ID#	Comment:
Representation: <input type="checkbox"/> Individual <input type="checkbox"/> Family <input type="checkbox"/> Society <input type="checkbox"/> Undeterminable	
Name: (blank, hidden, illegible, inscription)	Footstone (blank, hidden, illegible, inscription) / Other:
First Death Date:	Last Death Date: No. of Insc:
Military Marker:	
Comments:	

II. ENVIRONMENT (*Check appropriate fields.*)

Orientation: <input type="checkbox"/> N <input type="checkbox"/> E <input type="checkbox"/> S <input type="checkbox"/> W <input type="checkbox"/> NE <input type="checkbox"/> NW <input type="checkbox"/> SE <input type="checkbox"/> SW <input type="checkbox"/> Mixed <input type="checkbox"/> Unknown
Context: <input type="checkbox"/> Isolated (4+ ft) <input type="checkbox"/> Contiguous (0-4 ft) Precinct: <input type="checkbox"/> Paved <input type="checkbox"/> Unpaved
Plot Placement: <input type="checkbox"/> In rows <input type="checkbox"/> By Topography <input type="checkbox"/> Along designed path <input type="checkbox"/> Random
Grade Slope: <input type="checkbox"/> Positive <input type="checkbox"/> Negative <input type="checkbox"/> Cross-slope <input type="checkbox"/> None
Exposure: <input type="checkbox"/> Open <input type="checkbox"/> Encroaching Vegetation <input type="checkbox"/> Tree Overhang <input type="checkbox"/> EncVeg+TreeOH
Plot Accessories: <input type="checkbox"/> Bench <input type="checkbox"/> Sculpture <input type="checkbox"/> Container/Vase <input type="checkbox"/> Plaque <input type="checkbox"/> Votives <input type="checkbox"/> None
Enclosure: <input type="checkbox"/> Curb <input type="checkbox"/> Wall <input type="checkbox"/> Railing <input type="checkbox"/> Chain/Pipe <input type="checkbox"/> Boundary Blocks <input type="checkbox"/> Other <input type="checkbox"/> None
Comments:

III. DESCRIPTION (*Check appropriate fields.*)

Primary Monument: <input type="checkbox"/> Complete >75% <input type="checkbox"/> Incomplete <75% <input type="checkbox"/> Total Loss (broken at grade)	
Choose <u>one</u> type below to describe the mortuary feature. If Marker, indicate Form as well:	
Marker Type:	Marker Form: <input type="checkbox"/> Single <input type="checkbox"/> Double <input type="checkbox"/> Multiple
	Simple: <input type="checkbox"/> Headstone w/o Footstone <input type="checkbox"/> Headstone with Footstone <input type="checkbox"/> Footstone only <input type="checkbox"/> Block <input type="checkbox"/> Stele <input type="checkbox"/> Slab over Crypt
	Compound: <input type="checkbox"/> Headstone/Base <input type="checkbox"/> Headstone/Base w/ Footstone <input type="checkbox"/> Stele/Base <input type="checkbox"/> Table <input type="checkbox"/> Block on Base <input type="checkbox"/> Platform <input type="checkbox"/> Bedstead <input type="checkbox"/> Pyramid <input type="checkbox"/> Pedestal <input type="checkbox"/> Ped w/Obelisk <input type="checkbox"/> Ped w/Column <input type="checkbox"/> Ped w/Cross <input type="checkbox"/> Ped w/Other <input type="checkbox"/> Obelisk on base <input type="checkbox"/> Column on base <input type="checkbox"/> Cross on base <input type="checkbox"/> Other on base
Cenotaph	<input type="checkbox"/> Simple <input type="checkbox"/> Compound Fragments: <input type="checkbox"/> Fragments Only
Tomb:	<input type="checkbox"/> Wall Vault <input type="checkbox"/> Mausoleum <input type="checkbox"/> Other
Shaping: <input type="checkbox"/> Shaped <input type="checkbox"/> Partly Shaped <input type="checkbox"/> Unshaped	Dressed: <input type="checkbox"/> Finished F/B <input type="checkbox"/> Finished F Only
Architect/Carver:	Info from: <input type="checkbox"/> Surveyed <input type="checkbox"/> Welch <input type="checkbox"/> G. Stone
Add'l Marks:	Primary: Width_____ Height_____ Depth_____
Comments:	Base: Width_____ Height_____ Depth_____
	Footstone: Width_____ Height_____ Depth_____
	Other:

SOUTHAMPTON HISTORIC CEMETERY PLOT AND MARKER SURVEY

IV. MATERIALS *(Check or circle appropriate fields.)*

	Primary Element	Base	Assoc. Footstone	Other	Ornament
MonID#					
Argillite					
Brick					
Bronze					
Cast Stone					
Concrete					
Fieldstone					
Granite-Black					
Granite-Gray					
Granite-Pink					
Greenstone					
Iron-Cast					
Iron-Galvanized					
Iron-Wrought/Rolled					
Lead					
Limestone					
Marble					
Sandstone-Blue/Gray					
Sandstone-Brown					
Sandstone-Red/Orange					
Sandstone-Tan					
Slate-Black					
Slate-Gray/Blue					
Slate-Green					
Slate-Purple/Red					
Wood					
Zinc					
Other					
Comments:					

SOUTHAMPTON HISTORIC CEMETERY PLOT AND MARKER SURVEY

V. CONDITION (Rate each occurrence 1 to 4, with 1 being just slightly evident, or 0 if not relevant or evident)

	Primary Element	Base	Assoc. Footstone	Other	Ornament
MonID#					
Bedding Cracks					
Biogrowth					
Bowed					
Buried/Sunken					
Corrosion (metal)					
Cracked					
Detachment					
Detachment-Loss					
Disaggregation					
Dissassembled					
Dissassembled-Loss					
Erosion					
Exposed Foundation					
Failed Repair					
Flaking					
Fragmentation – No Loss					
Fragmentation - Loss					
Graffiti					
Loose					
Mower Abrasion					
Open Joint					
Soiling/Staining					
Spalling					
Tilted/Fallen					
Vegetation					
Other					
Note: Mandatory to fill in Legibility					
Legibility-Design					
Legibility-Inscription					
Condition Comments:					

SOUTHAMPTON HISTORIC CEMETERY PLOT AND MARKER SURVEY

VI. Repairs (Check to indicate known or good evidence of existence)

	Primary Element	Base	Assoc. Footstone	Other	Ornament
MonID#					
Abrasive Cleaning					
Apparent Soft Cleaning					
Basal Resetting					
Coatings					
Dutchman					
Mortar Fills					
Pinning					
Recarving					
Repair – Adhesive, Epoxy					
Repair – Hard Cement					
Repair – Soft Lime Based					
Repointing					
Other					
Comments:					

VII. Alterations (Check to indicate known or good evidence of existence)

	Primary Element	Base	Assoc. Footstone	Other	Ornament
MonID#					
Alterations					
Replacement					
Enframements					
Mounting					
New Carving					
Relocation					
Shelters					
Removal					
Other					
Comments					

VIII. GENERAL COMMENTS (*Document inscription, add additional comments or sketches.*)

References:

East Quogue Cemetery

Southampton Historic Cemetery Inventory No. EQ2

The 2001 digital orthophotography files are projected in the New York State Plane, NAD 83, Survey Feet, with a resolution of .5 feet, natural color film. Downloaded from the NYS GIS Clearinghouse.

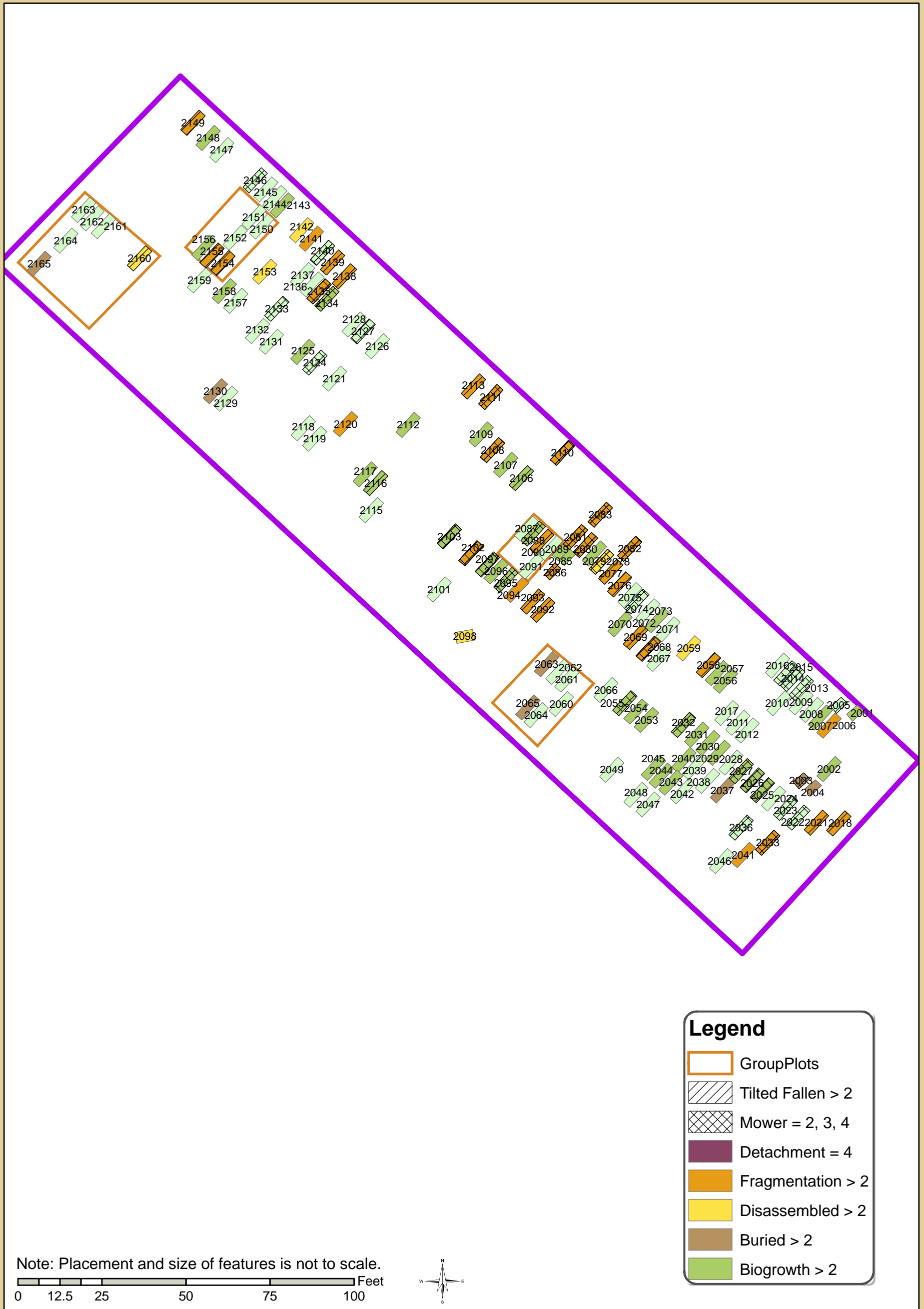


East Quogue Cemetery

Southampton Historic Cemetery Inventory No. EQ2

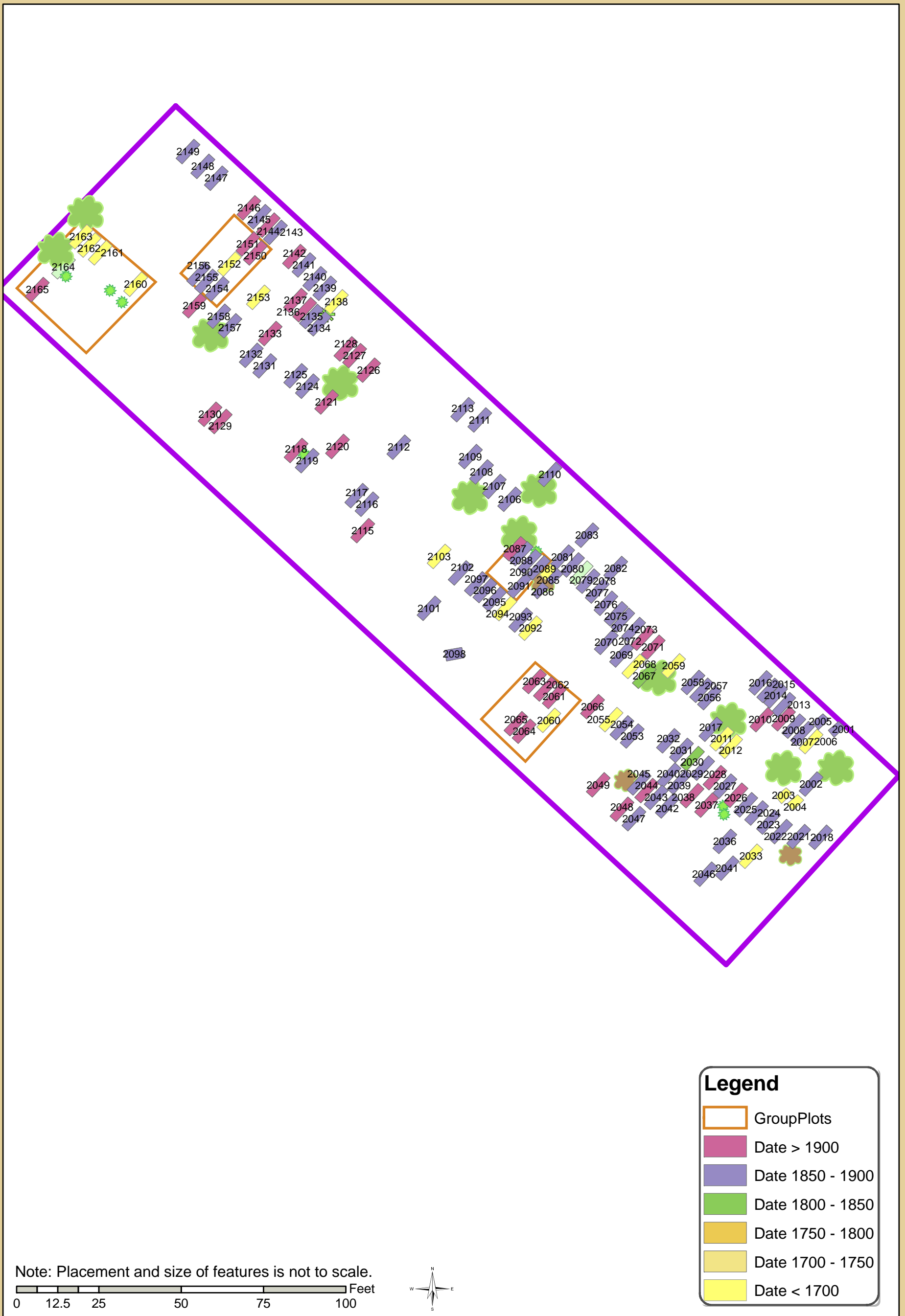
Pattern of Key Conditions

If several conditions are present, the top (most serious or most remarkable) condition covers the polygon.



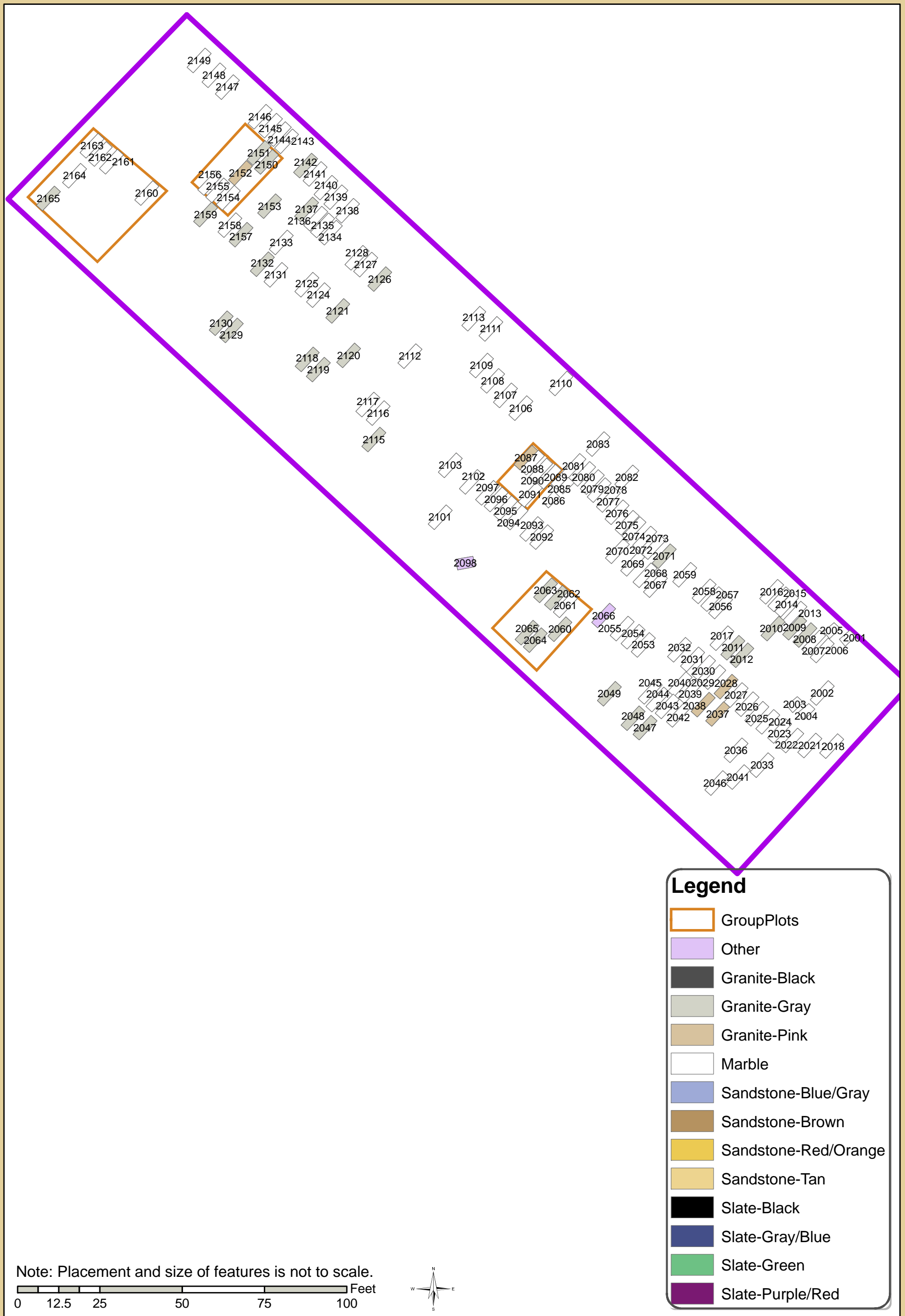
East Quogue Cemetery Southampton Historic Cemetery Inventory No. EQ2

Distribution by First Death Date



East Quogue Cemetery Southampton Historic Cemetery Inventory No. EQ2

Distribution by Material of Primary Marker



East Quogue Cemetery Southampton Historic Cemetery Inventory No. EQ2

Distribution by Primary Marker Type

